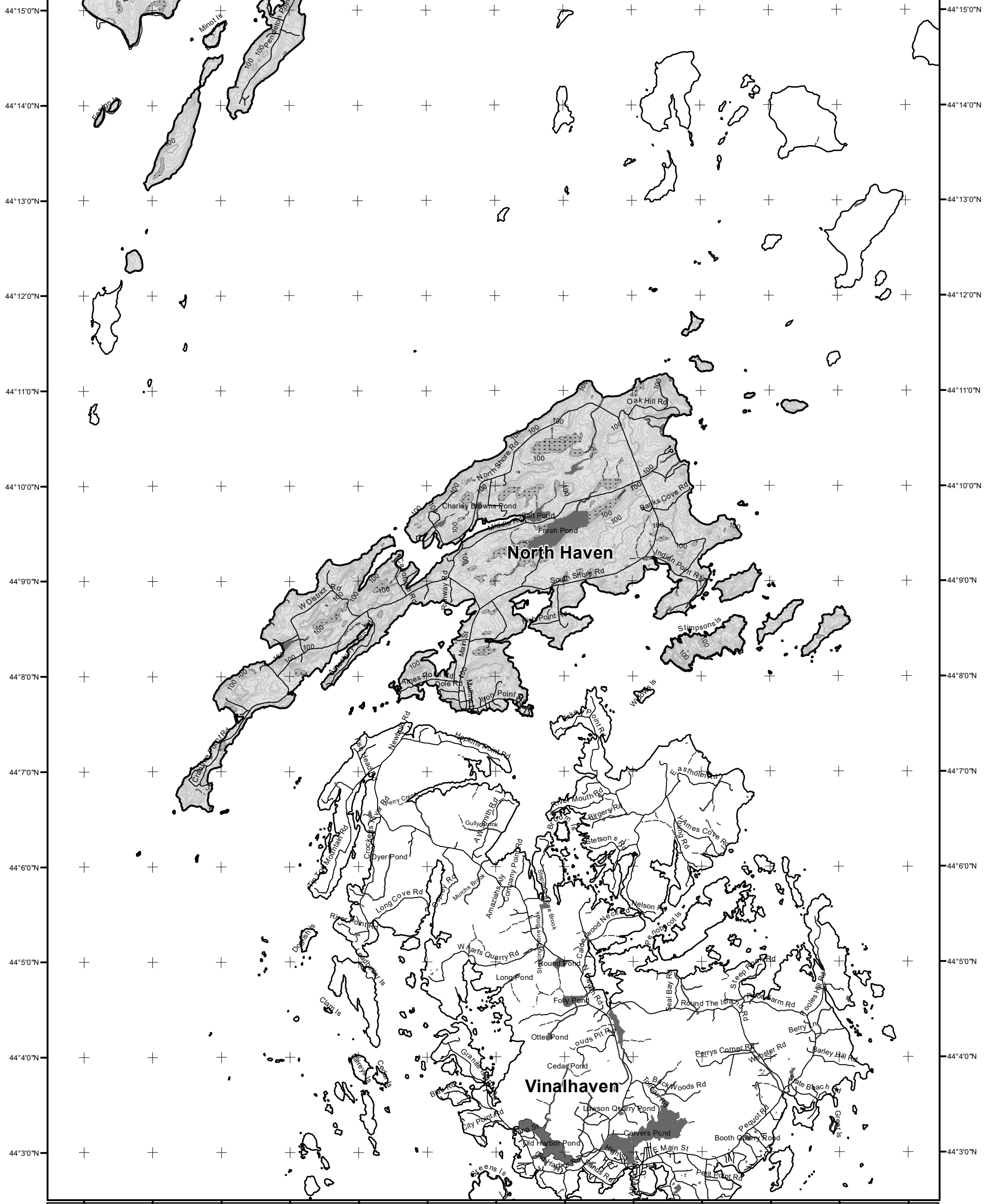


68°58'0"W 68°57'0"W 68°56'0"W 68°55'0"W 68°54'0"W 68°53'0"W 68°52'0"W 68°51'0"W 68°50'0"W 68°49'0"W 68°48'0"W 68°47'0"W 68°46'0"W



LO Last Name _____
 LO First Name _____
 Prepared By _____
 FONS # _____
 Date _____

Forest Operation Notification & Harvest Location Map

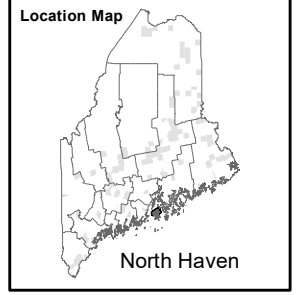
North Haven

For shoreland zoning, check with Town Office/DEP

Roads — E911 Roads — 24k Roads	Freshwater Wetlands ■ Forest/Shrub
Contours — 20 feet — 100 feet	Hydrology ■ Pond or Lake ■ River ■ Estuary
Utilities ===== Electric — Pipeline + Railroad — Airfield	Streams — Stream/River - - - Stream/River: Intermittent — Stream/River: Perennial

Town Status

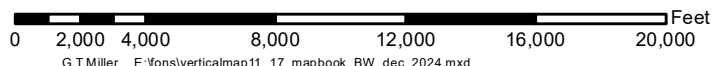
- FON Town
Statewide Standards Rules do not apply
(Town/MDEP Standards apply)
- Statewide Standards Rules Apply or
LUPC - Unorganized/deorganized Town
- Outside Maine



PLEASE RETURN ENTIRE MAP
 Not a legal survey map
 For additional information, Please contact the MFS at:
 1-207-287-2791 or
 1-800-367-0223 (in-state)
 Email us at: forestinfo@maine.gov
 Or visit us on the web at:
 www.maine-forestservice.gov

Department of Agriculture,
 Conservation and Forestry
 Maine Forest Service
 Forest Policy & Management

December 2024



Data Source:
 Maine Office of GIS
 US Fish & Wildlife

G.T.Miller E:\fons\verticalmap11_17_mapbook_BW_dec_2024.mxd